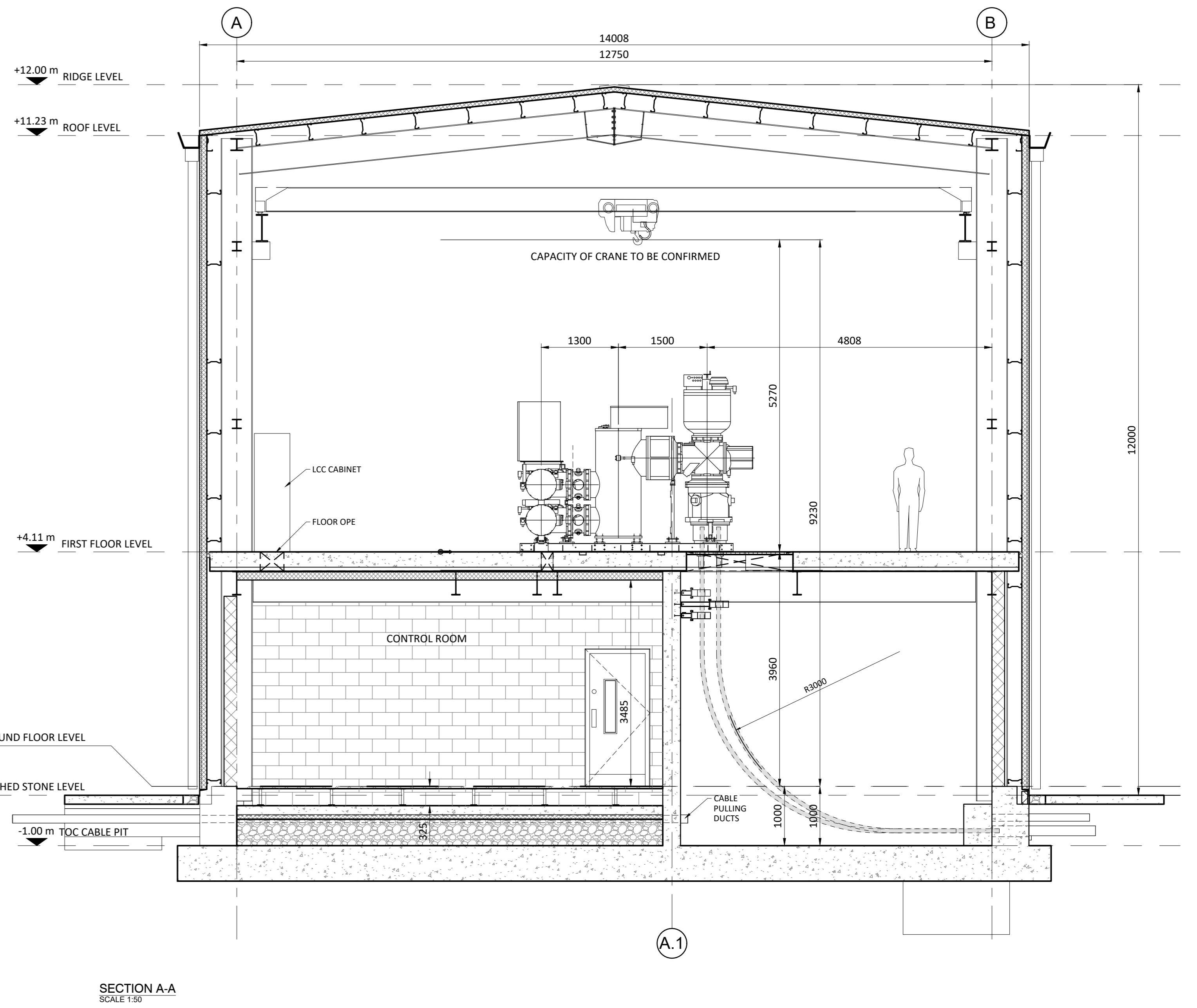
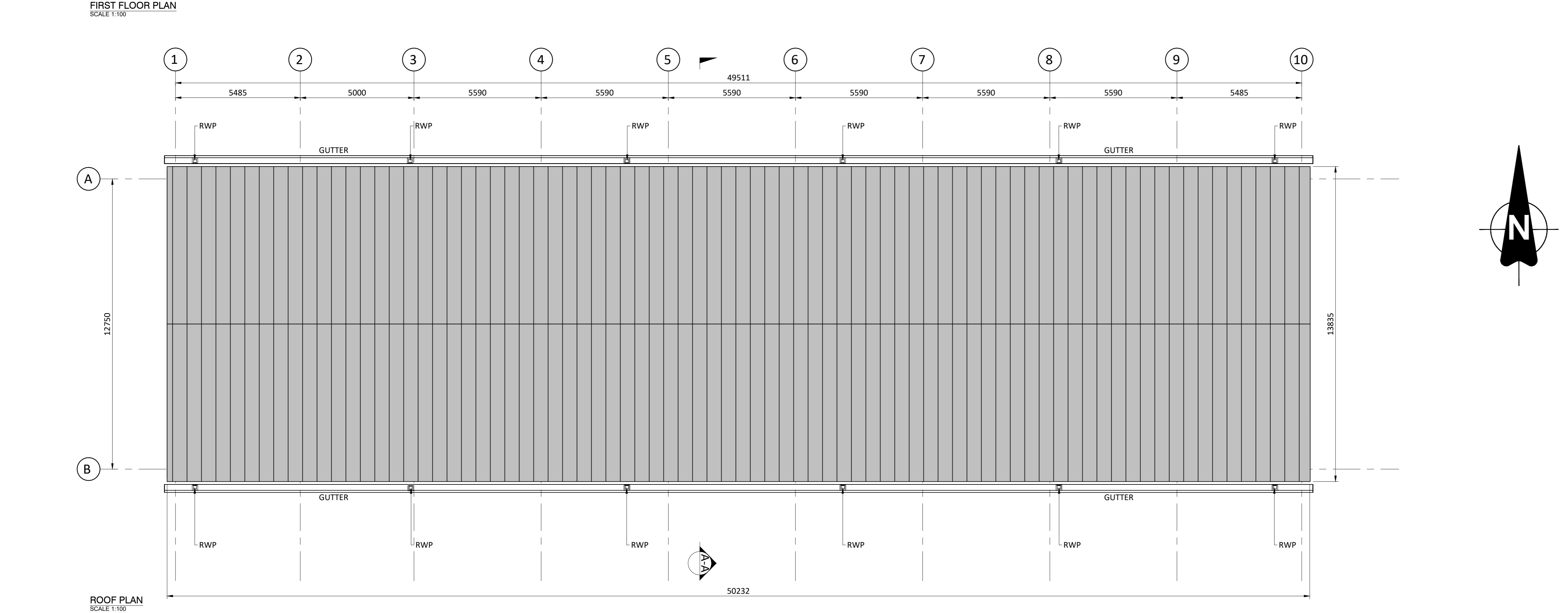
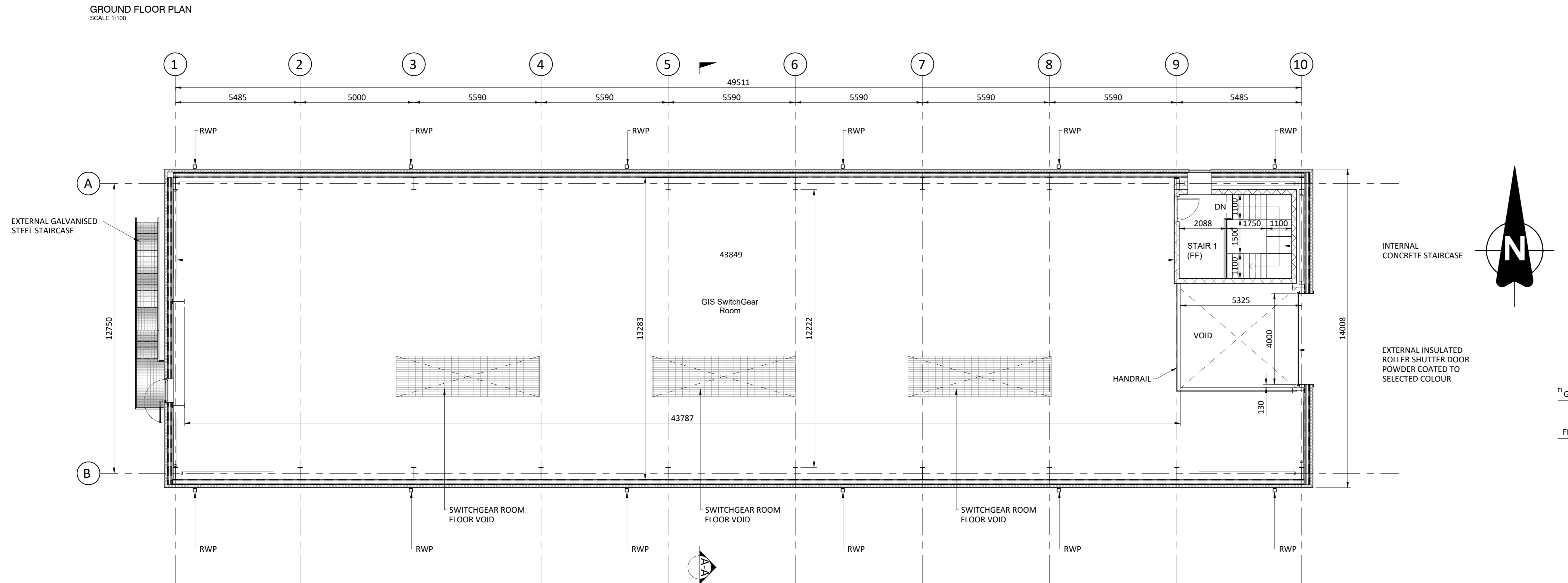
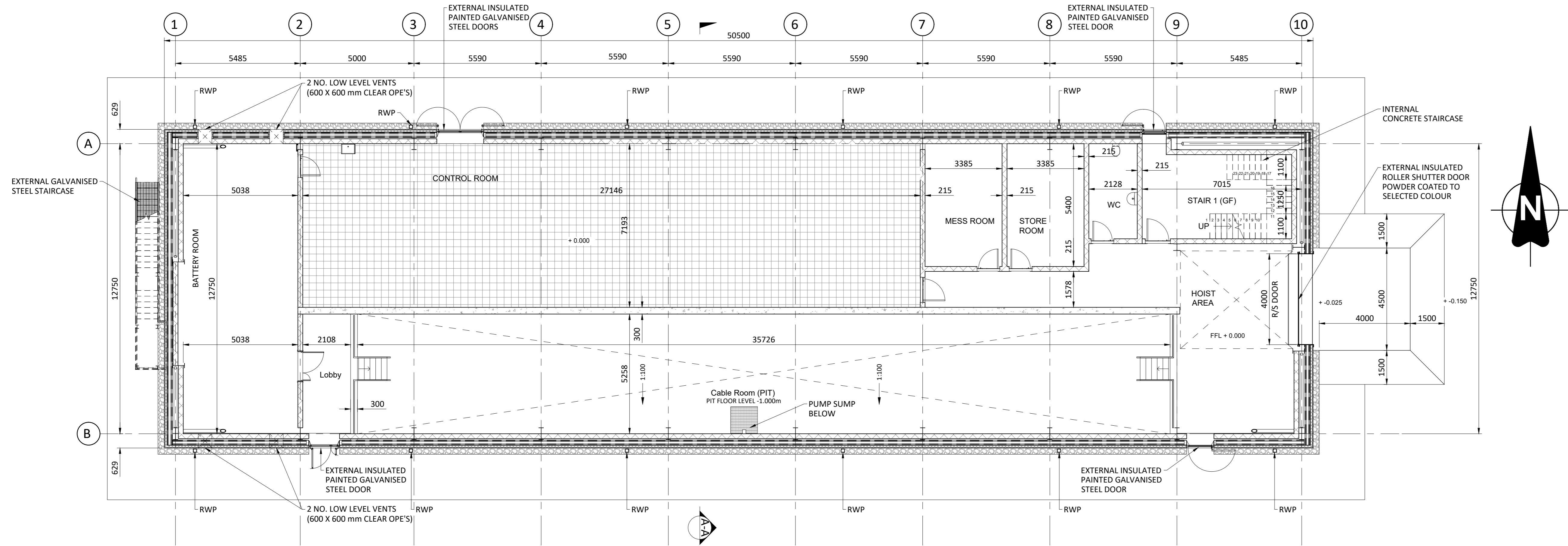


- NOTES:
1. ALL DIMENSIONS IN mm UNLESS OTHERWISE STATED. NO DIMENSIONS SHALL BE SCALED FROM THE DRAWINGS.
 2. LEVELS PROVIDED ON THIS DRAWING ARE SHOWN RELATIVE TO FINISHED STONE LEVEL. FOR SITE SPECIFIC LEVELS, REFER TO SITE SECTIONS AND ELEVATIONS.
 3. THIS DRAWING IS FOR PLANNING PURPOSES ONLY AND NOT FOR CONSTRUCTION.



0 JULY 2018 ISSUED FOR PLANNING			
REV	DATE	REVISION DESCRIPTION	DRN
COPYRIGHT © ESB ALL RIGHTS RESERVED. NO PART OF THIS INFORMATION MAY BE REPRODUCED OR COPIED IN ANY FORM OR BY ANY MEANS - GRAPHIC, ELECTRONIC OR MECHANICAL, INCLUDING PHOTOCOPYING, RECORDING, TAPING OR USED FOR ANY PURPOSE OTHER THAN ITS DESIGNATED PURPOSE, WITHOUT THE WRITTEN PERMISSION OF ESB.			
PURPOSE OF ISSUE: PRELIMINARY UNLESS INDICATED			
CLIENT APPROVAL	PLANNING	TENDER	CONSTRUCTION
CLIENT	ESB NETWORKS		
PROJECT	General Civil Drawings and Notes		
CONTRACT			
DRAWING TITLE	GENERAL DRAWINGS AND NOTES PLANNING 110 KV GIS BUILDING PLANS AND SECTIONS		
PRODUCTION UNIT	Networks Engineering		
DRAWN	PRODUCED	VERIFIED	APPROVED
Shahary N	L.McManus	E. Donnelly	K. O'Connell
CLIENT REF	TC234108	NO. OF SHEETS	1
DRAWING NUMBER	PG406-D100-087-005-000	SCALE	As Shown